



**PRELIMINARY MAP**  
**ROUTE MAY CHANGE**  
**PRIOR TO RACE DAY**

**19th Annual Tour de Donut**  
**Saturday ~ July 14, 2007**

Elev 578.0

Elev 505.4

Elev 551.3

Elev 509.5

Elev 604.1

Elev 539.2


Elev 512.2

Elev 550.9

**Donut Stop #1**

**Sponsored By:**

**The Boeing Employee  
Bicycle Club - St. Louis**  
[www.bebikeclub.com](http://www.bebikeclub.com)



[www.stauntonil.com/  
chamber.html](http://www.stauntonil.com/chamber.html)

Elev 572.5

**Donut Stop #2**



This map provided through  
cooperation with the  
ITS Trail Committee, Inc.  
[www.its-trail.org](http://www.its-trail.org)

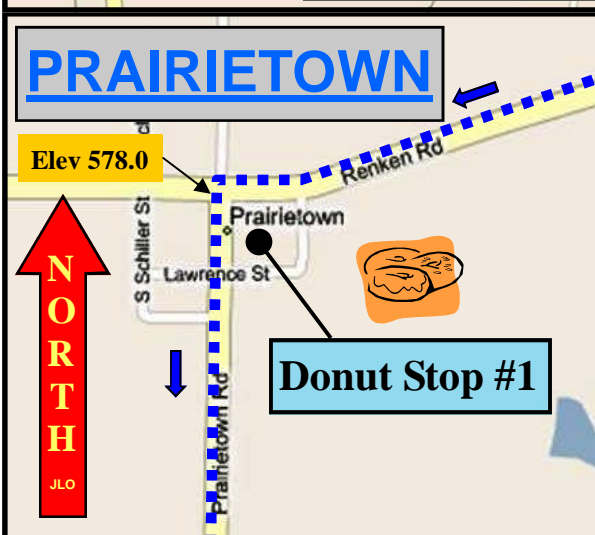
Elev 548.5



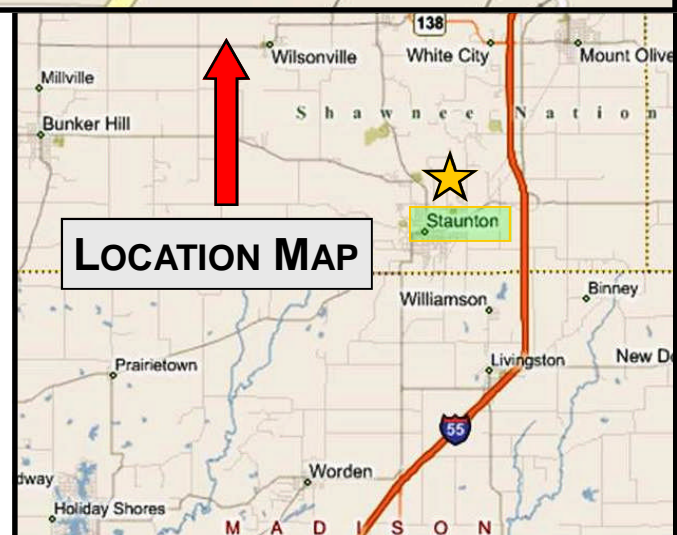
Elev 486.5

Elev 569.6

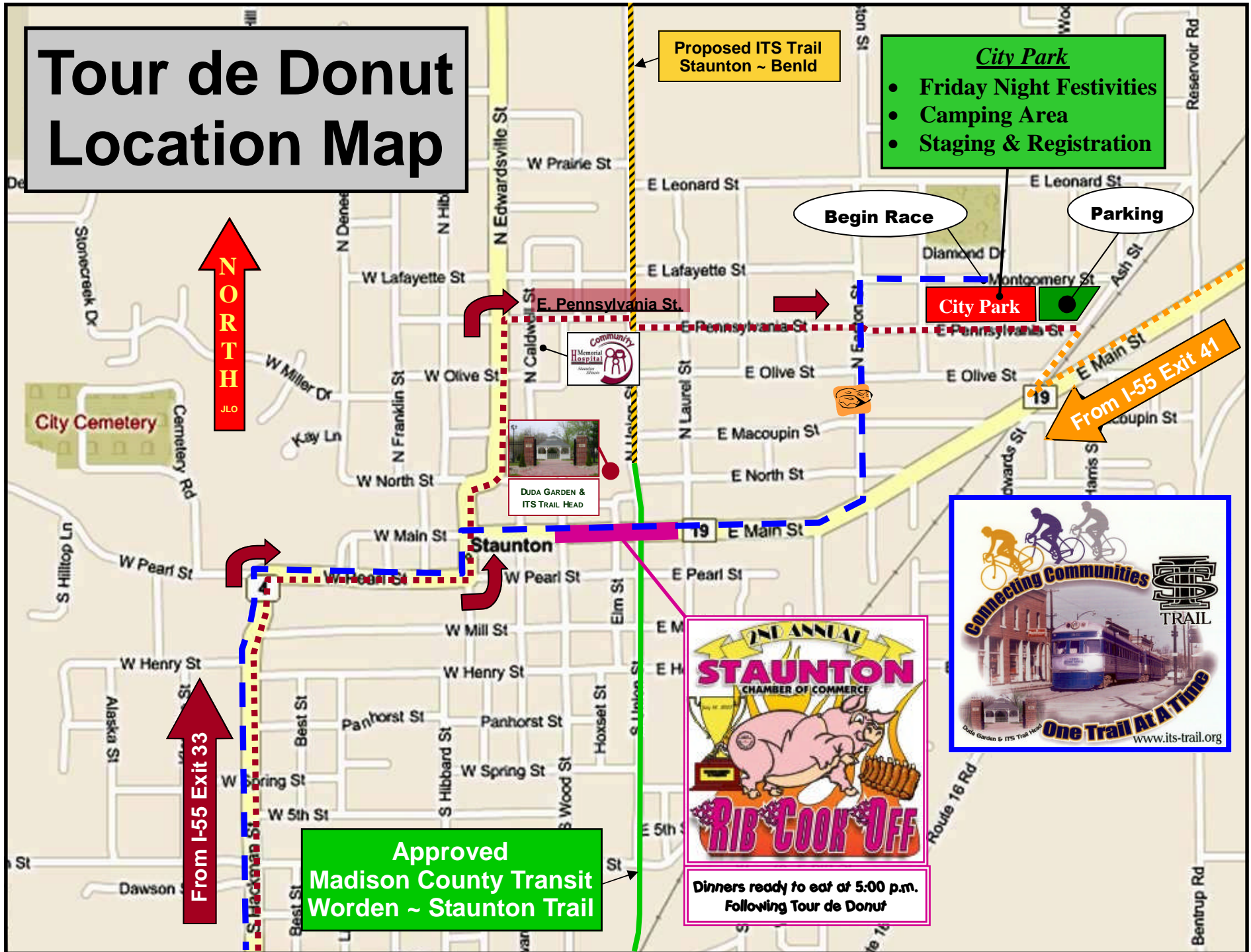
Elev 522.4



- EVENT INFORMATION**
- Pre-Registration required at [www.bikereg.com](http://www.bikereg.com)
  - Check in begins at 8:00 AM
  - Race begins at 9:00 AM
  - Total Distance 30 Miles
  - Helmets Required
  - Additional information at [www.stauntonil.com](http://www.stauntonil.com) or call 314-837-8576



# Tour de Donut Location Map



**NORTH**  
JLO

Proposed ITS Trail  
Staunton ~ Benld

**City Park**

- Friday Night Festivities
- Camping Area
- Staging & Registration

Begin Race


Parking

City Park

From I-55 Exit 41



DUDA GARDEN & ITS TRAIL HEAD



Dinners ready to eat at 5:00 p.m.  
Following Tour de Donut

Approved  
Madison County Transit  
Worden ~ Staunton Trail

From I-55 Exit 33

City Cemetery

Staunton

STAUNTON

RIB COOK OFF

www.its-trail.org